


5 THEMES OF GEOGRAPHY DREAM DESTINATIONS

ALBERTA



Courtesy of SK Thakor

Absolute Location

Latitude and longitude coordinates are:

53.545883, -113.490112.

Relative Location

- Western Canada
- East of British Columbia
- South of North West Territories
- West of Saskatchewan

Physical characteristics

- Alberta has a humid continental climate
- Winters are dry sunny and cold
- The Rocky Mountains are located in Southern Alberta
- Canada's most beautiful glacier lakes are located in Alberta
- Alberta consists of many different and unique plants and animals, like the wild rose which is the provincial flower

PLACE

Human characteristics

- Public transportations are used like buses and underground subways in big cities like Edmonton and Calgary.
- Many oil sands and refineries are in Alberta
- United Conservative party is in power right now for the provincial government
- The most spoken language is English
- The population 4,428,247

HUMAN/ENVIRONMENT INTERACTIONS

- Canada's biggest oil industries are in Alberta which helps with the economy
- Many jobs in Alberta are from the oil industries
- Alberta is the home to the West Edmonton mall which is second biggest mall in the world

MOVEMENT


- People in Alberta use cars, taxis, buses and trains to get around
- Communication happens mainly through talking in person or on the phone and communicating through the internet.
- Oil is exported through Oil pipelines, as well as trucks, tanker ships and railways,

REGION


Formal: Alberta is a province so it is designated by an official boundary

Functional: Alberta is known as the oil country of Canada, and it is also known for its natural beauty

Vernacular: Vernacular region in Alberta are The Prairies.



Courtesy of SK Thakor



Courtesy of SK Thakor